

Kitsilano Apartment District


BY-LAW NO. 6286

A By-law to amend the
Zoning and Development By-law,
being By-law No. 3575

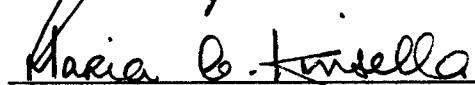
THE COUNCIL OF THE CITY OF VANCOUVER, in open meeting assembled,
enacts as follows:

1. The "Zoning District Plan" annexed to By-Law No. 3575 as Schedule "D" is hereby amended according to the plans marginally numbered Z-342(a)i to Z-342(a)v inclusive and attached to this By-law as Schedule "A", and in accordance with the explanatory legends, notations and references inscribed thereon, so that the boundaries and districts shown on the Zoning District Plan are varied, amended or substituted to the extent shown on Schedule "A" of this By-law, and Schedule "A" of this By-law is hereby incorporated as an integral part of Schedule "D" of By-law No. 3575.
2. This By-law comes into force and takes effect on the date of its passing.

DONE AND PASSED in open Council this 19th day
of January, 1988.




Mayor

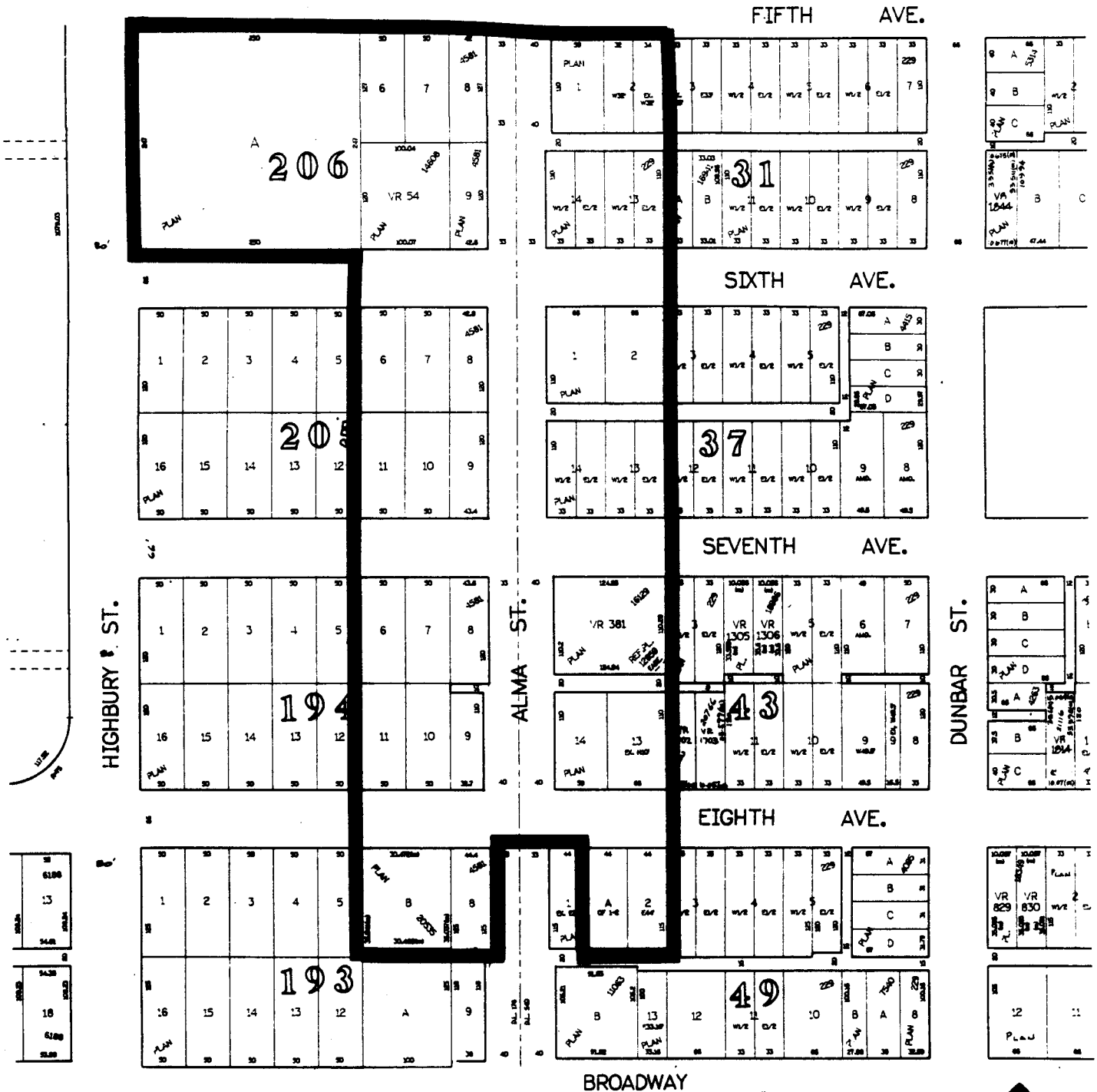


City Clerk

BY-LAW No. 6286 BEING A BY-LAW TO AMEND BY-LAW No. 3575
BEING THE ZONING & DEVELOPMENT BY-LAW


SCHEDULE A

THE PROPERTY SHOWN BELOW () OUTLINED IN BLACK
IS REZONED: FROM RM-3B TO RM-3A1



SCALE: 1:2000
FILE No. **RZ Area 30/87**

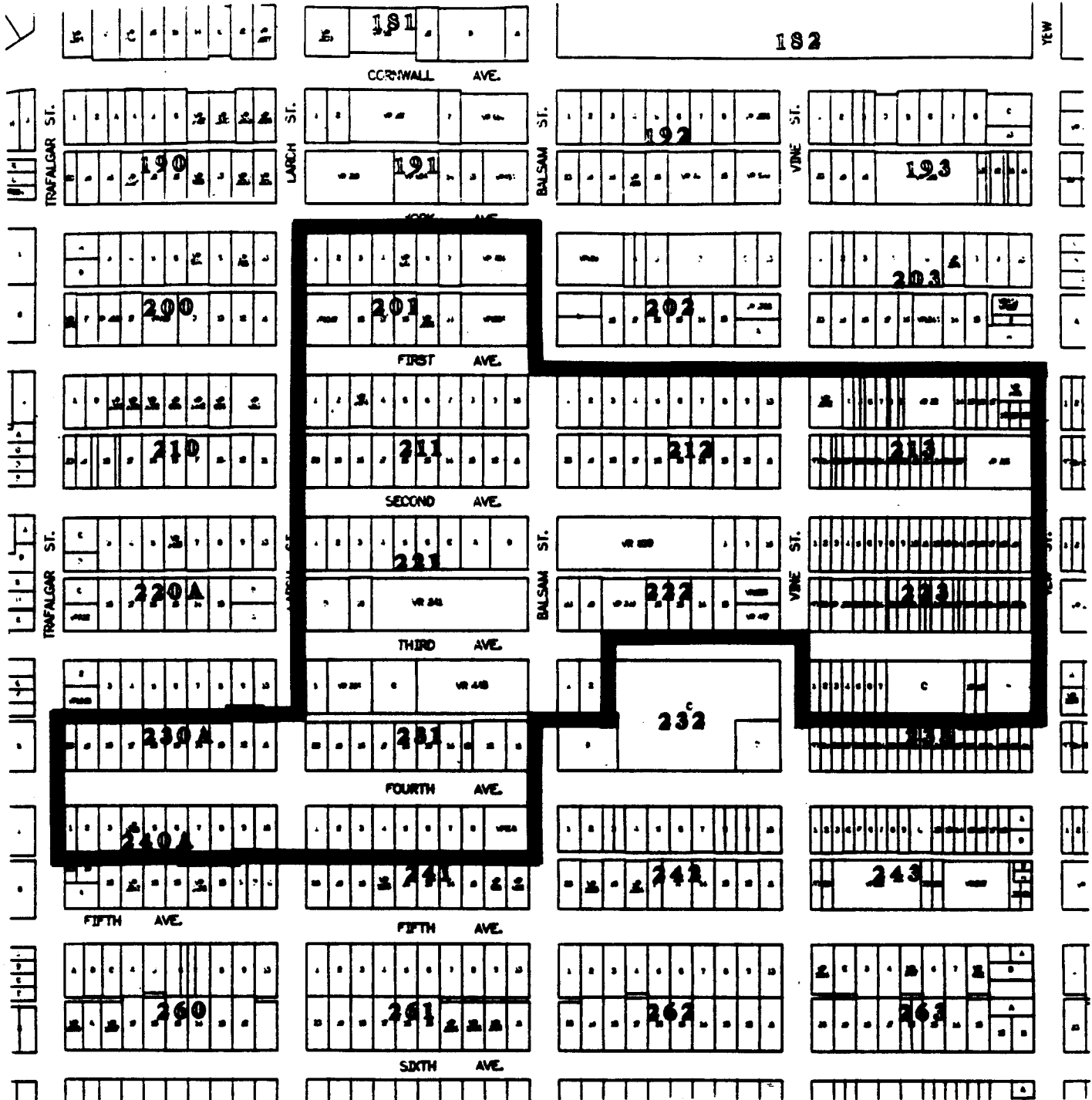
Z 342 (a) i



BY-LAW No. 6286 BEING A BY-LAW TO AMEND BY-LAW No. 3575
BEING THE ZONING & DEVELOPMENT BY-LAW

THE PROPERTY SHOWN BELOW ([redacted]) OUTLINED IN BLACK
IS REZONED: FROM RM-3B TO RM-3A1


SCHEDULE A



SCALE: 1:4000


FILE No. RZ Area 30/87

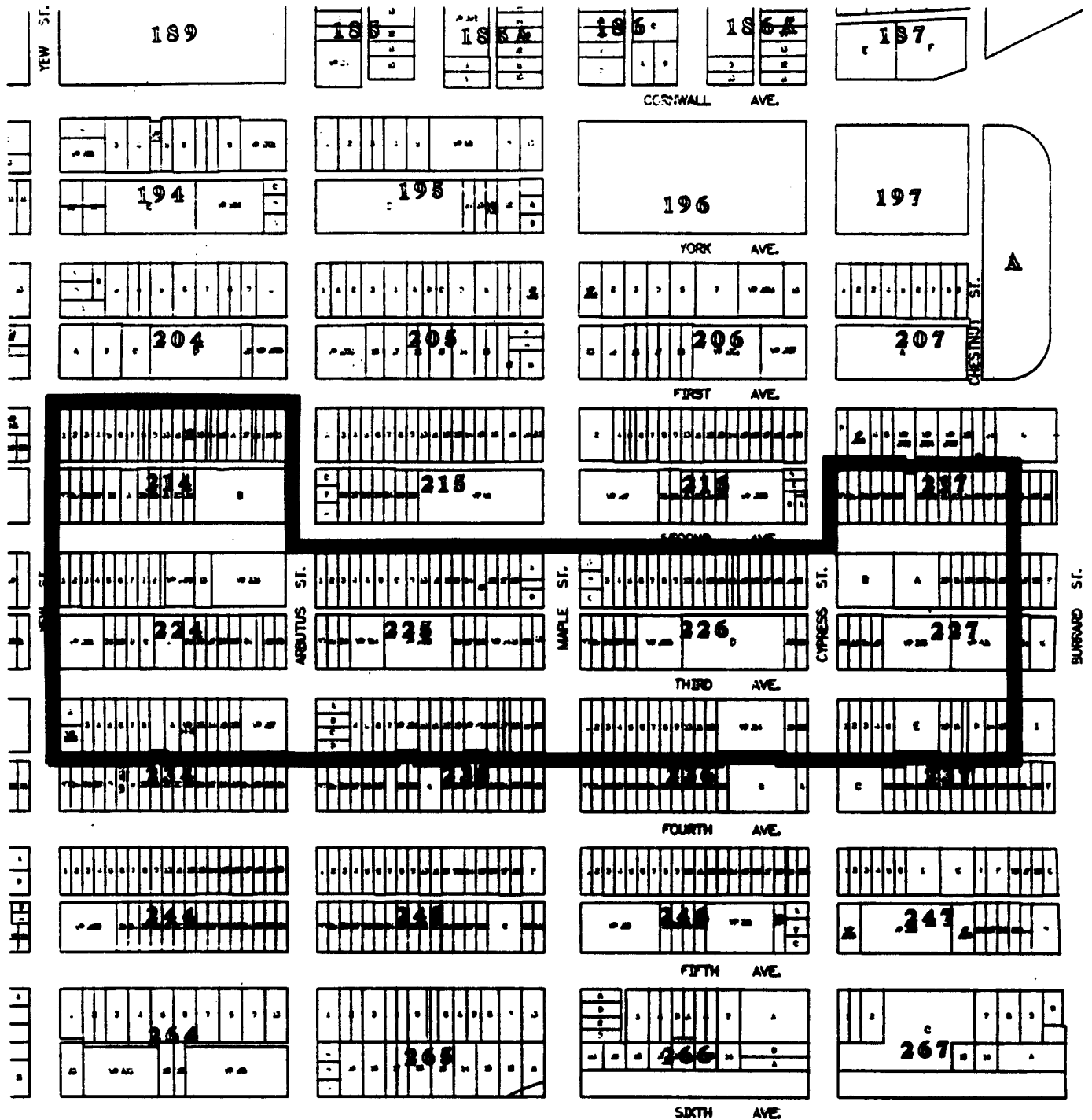
Z 342 (a) ii



BY-LAW No. 6286 BEING A BY-LAW TO AMEND BY-LAW No. 3575
BEING THE ZONING & DEVELOPMENT BY-LAW

SCHEDULE A


THE PROPERTY SHOWN BELOW () OUTLINED IN BLACK
IS REZONED: FROM RM-3B TO RM-3A1




SCALE: 1:4000

FILE No. RZ Area 30/87

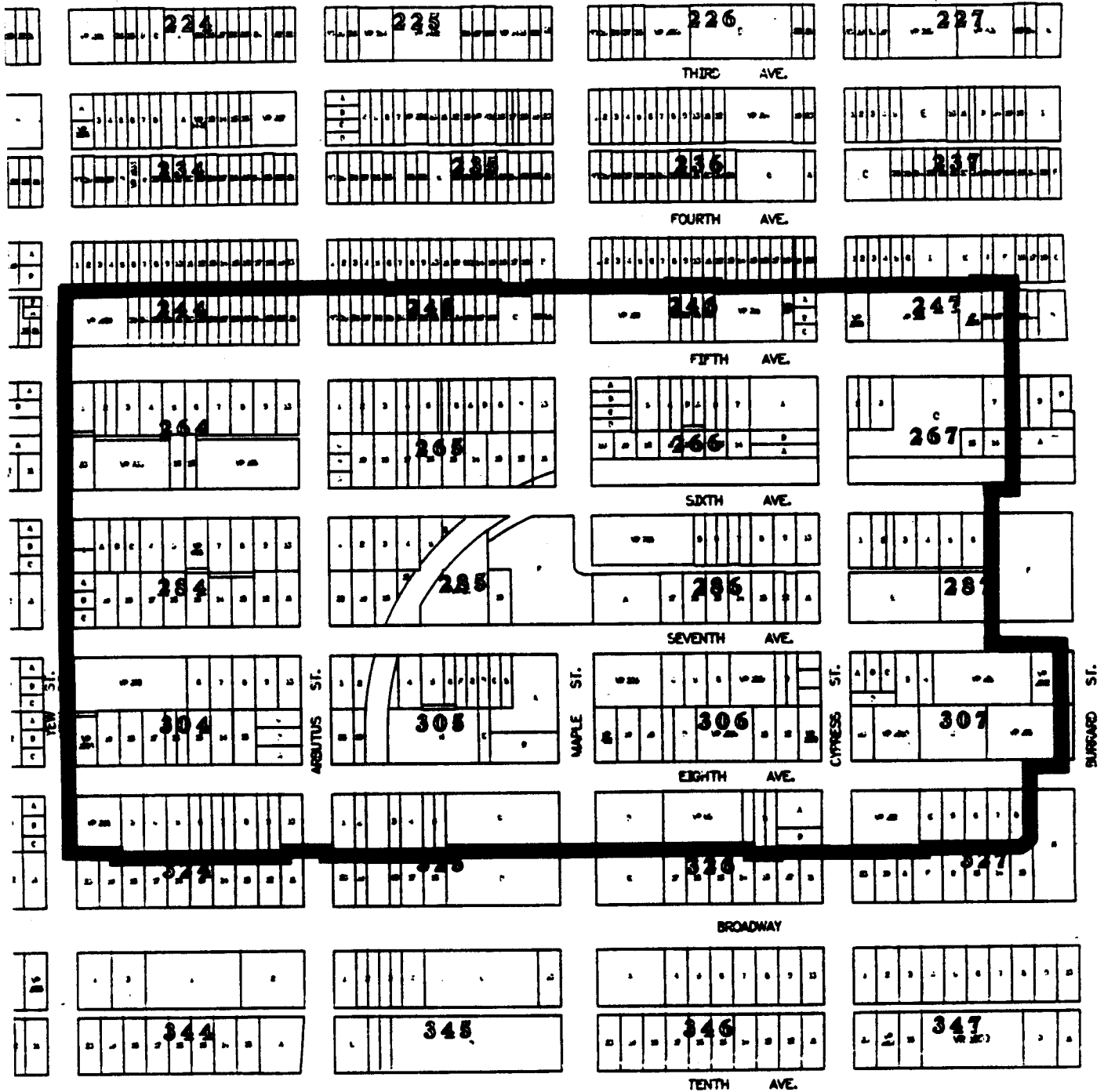
Z 342 (a) iii



BY-LAW No. 6286 BEING A BY-LAW TO AMEND BY-LAW No. 3575
BEING THE ZONING & DEVELOPMENT BY-LAW

THE PROPERTY SHOWN BELOW () OUTLINED IN BLACK
IS REZONED: FROM RM-3B TO RM-3A1

SCHEDULE A



SCALE: 1:4000

FILE No. RZ Area 30/87

Z 342 (a) iv

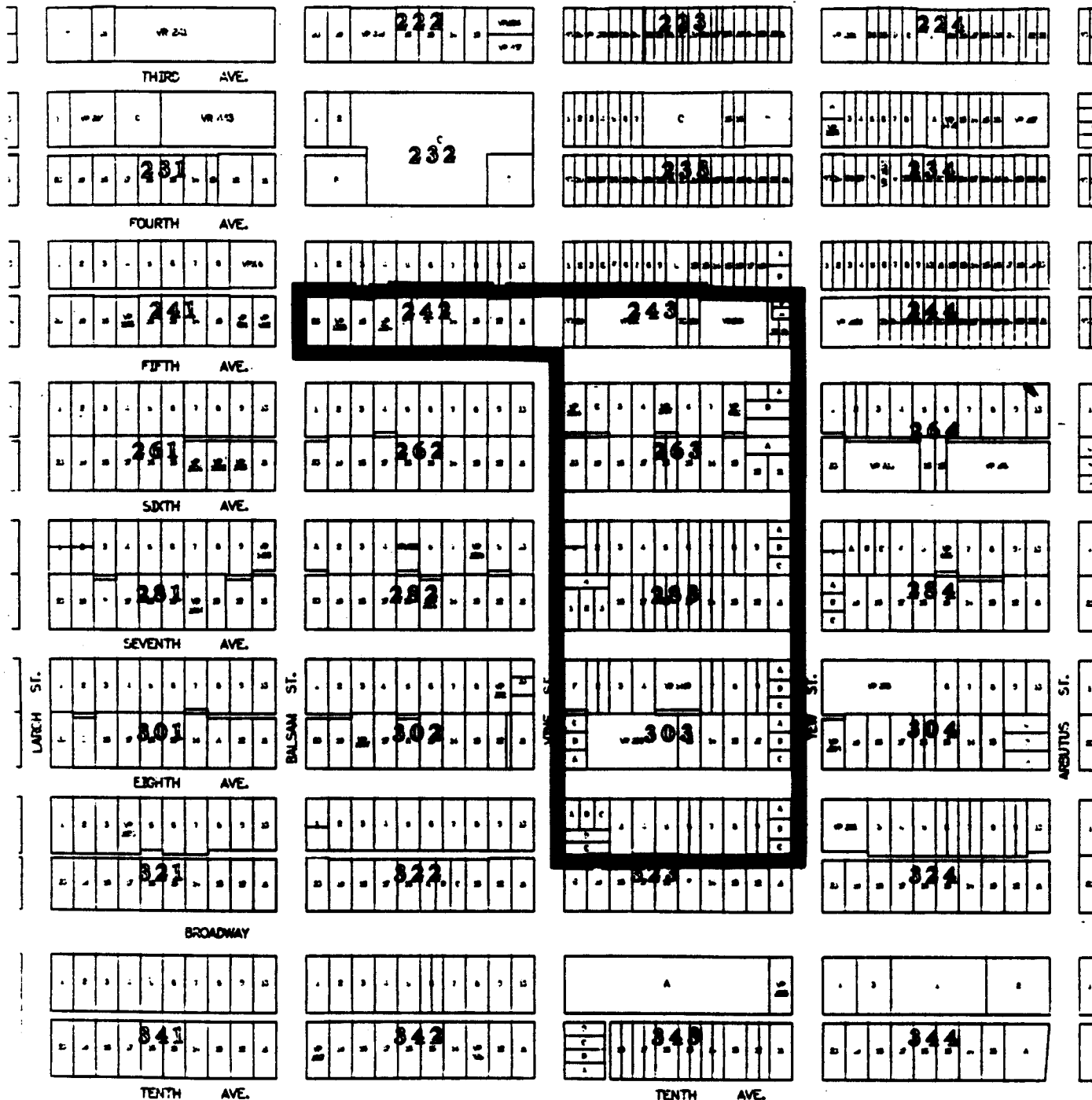


BY-LAW No. 6286 BEING A BY-LAW TO AMEND BY-LAW No. 3575
BEING THE ZONING & DEVELOPMENT BY-LAW

SCHEDULE A

THE PROPERTY SHOWN BELOW ([redacted]) OUTLINED IN BLACK
IS REZONED:

FROM RM-3B TO RM-3A1



SCALE: 1:4000
FILE No. RZ Area 30/87

Z 342 (a) v

