

BY-LAW NO. 11991

A By-law to amend Street Name By-law No. 4054 regarding the naming of various West End lanes

THE COUNCIL OF THE CITY OF VANCOUVER, in public meeting, enacts as follows:

1. Council amends By-law No. 4054 by:

- (a) assigning the name "Eihu Lane" to those portions of public street labelled on the plan marginally numbered LF 12075, attached to and forming part of this By-law;
- (b) adding to the "Official Street Name Map of the City of Vancouver", which is the plan marginally numbered L325, attached to and forming part of By-law No. 4054, those portions of public street named "Eihu Lane" located as shown on the plan marginally numbered LF 12075;
- (c) assigning the name "Rosemary Brown Lane" to those portions of public street labelled on the plan marginally numbered LF 12076, attached to and forming part of this By-law;
- (d) adding to the "Official Street Name Map of the City of Vancouver", which is the plan marginally numbered L325, attached to and forming part of By-law No. 4054, those portions of public street named "Rosemary Brown Lane" located as shown on the plan marginally numbered LF 12076;
- (e) assigning the name "Stovold Lane" to those portions of public street labelled on the plan marginally numbered LF 12077, attached to and forming part of this By-law;
- (f) adding to the "Official Street Name Map of the City of Vancouver", which is the plan marginally numbered L325, attached to and forming part of By-law No. 4054, those portions of public street named "Stovold Lane" located as shown on the plan marginally numbered LF 12077;
- (g) assigning the name "ted northe Lane" to those portions of public street labelled on the plan marginally numbered LF 12078, attached to and forming part of this By-law;
- (h) adding to the "Official Street Name Map of the City of Vancouver", which is the plan marginally numbered L325, attached to and forming part of By-law No. 4054, those portions of public street named "ted northe Lane" located as shown on the plan marginally numbered LF 12078;
- (i) assigning the name "See-em-ia Lane" to those portions of public street labelled on the plan marginally numbered LF 12070, attached to and forming part of this By-law;

- (j) adding to the "Official Street Name Map of the City of Vancouver", which is the plan marginally numbered L325, attached to and forming part of By-law No. 4054, those portions of public street named "See-em-ia Lane" located as shown on the plan marginally numbered LF 12070;
 - (k) assigning the name "Pantages Lane" to those portions of public street labelled on the plan marginally numbered LF 12080, attached to and forming part of this By-law;
 - (l) adding to the "Official Street Name Map of the City of Vancouver", which is the plan marginally numbered L325, attached to and forming part of By-law No. 4054, those portions of public street named "Pantages Lane" located as shown on the plan marginally numbered LF 12080;
 - (m) assigning the name "Henshaw Lane" to those portions of public street labelled on the plan marginally numbered LF 12071, attached to and forming part of this By-law; and
 - (n) adding to the "Official Street Name Map of the City of Vancouver", which is the plan marginally numbered L325, attached to and forming part of By-law No. 4054, those portions of public street named "Henshaw Lane" located as shown on the plan marginally numbered LF 12071.
2. A decision by a court that any part of this By-law is illegal, void, or unenforceable severs that part from this By-law, and is not to affect the balance of this By-law.
3. This By-law is to come into force and take effect on the date of its enactment.

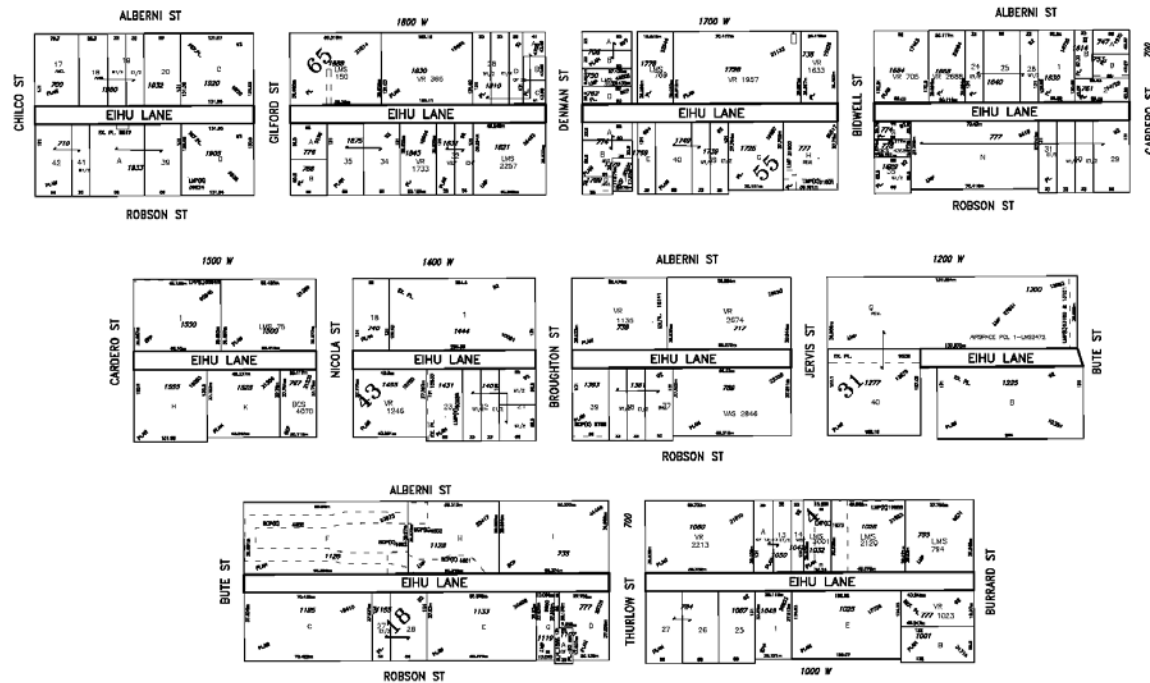
ENACTED by Council this 12th day of December, 2017

Signed _____ "Gregor Robertson"
Mayor

Signed _____ "Janice MacKenzie"
City Clerk

PLAN TO ACCOMPANY A BY-LAW TO AMEND STREET NAME BY-LAW No. 4054.

DRAWING NOT TO SCALE



JAS MAP:M-8 N-8,
M-9, N-9

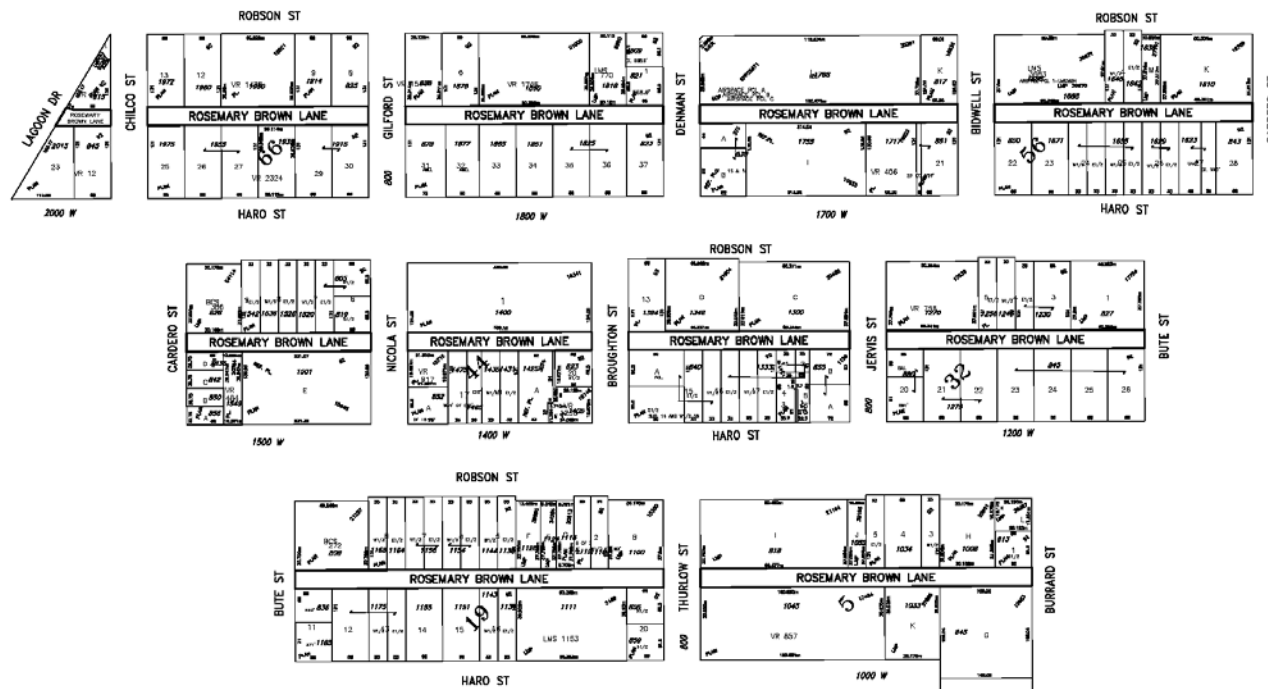
Y:\LAND_SURVEY\JAS\Street Name\dwg\LF12075-Eihu Lane.dwg

ENGINEERING SERVICES
September 27, 2017

LF12075

PLAN TO ACCOMPANY A BY-LAW TO AMEND STREET NAME BY-LAW No. 4054.

DRAWING NOT TO SCALE



JAS MAP:M-8 N-8,
M-9, N-9

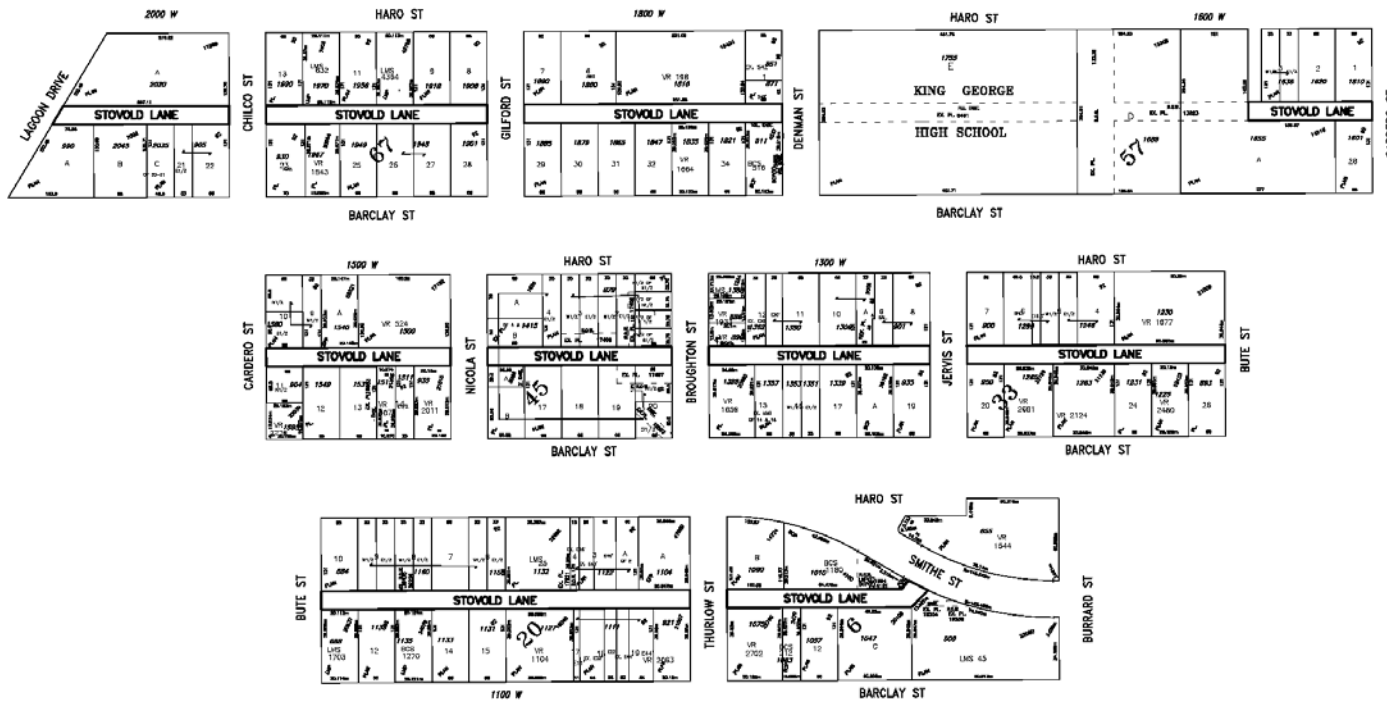
ENGINEERING SERVICES
November 14, 2017

Y:\LAND_SURVEY\JAS\Street Name\dwg\LF12076-Rosemary Brown Lane.dwg

LF12076

PLAN TO ACCOMPANY A BY-LAW TO AMEND STREET NAME BY-LAW No. 4054.

DRAWING NOT TO SCALE



JAS MAP:M-8 N-8,
M-9, N-9

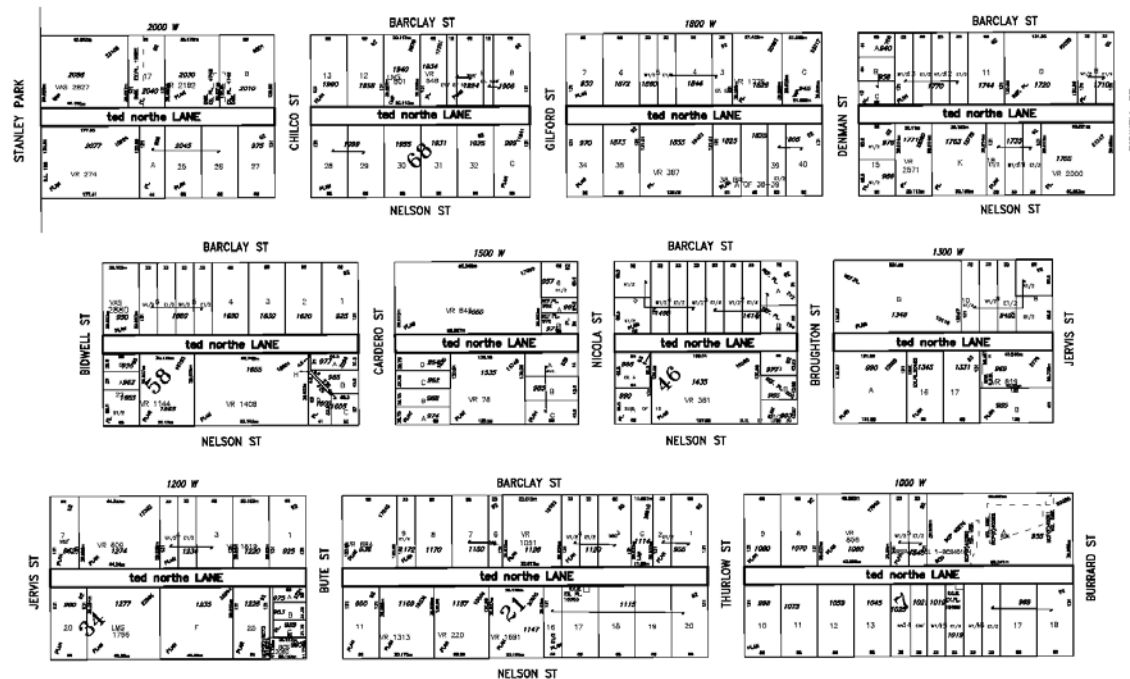
ENGINEERING SERVICES
September 27, 2017

Y:\LAND_SURVEY\JAS\Street Name\dwg\LF12077-Stovold Lane.dwg

LF12077

PLAN TO ACCOMPANY A BY-LAW TO AMEND STREET NAME BY-LAW No. 4054.

DRAWING NOT TO SCALE



JAS MAP:M-8 N-8,
M-9, N-9

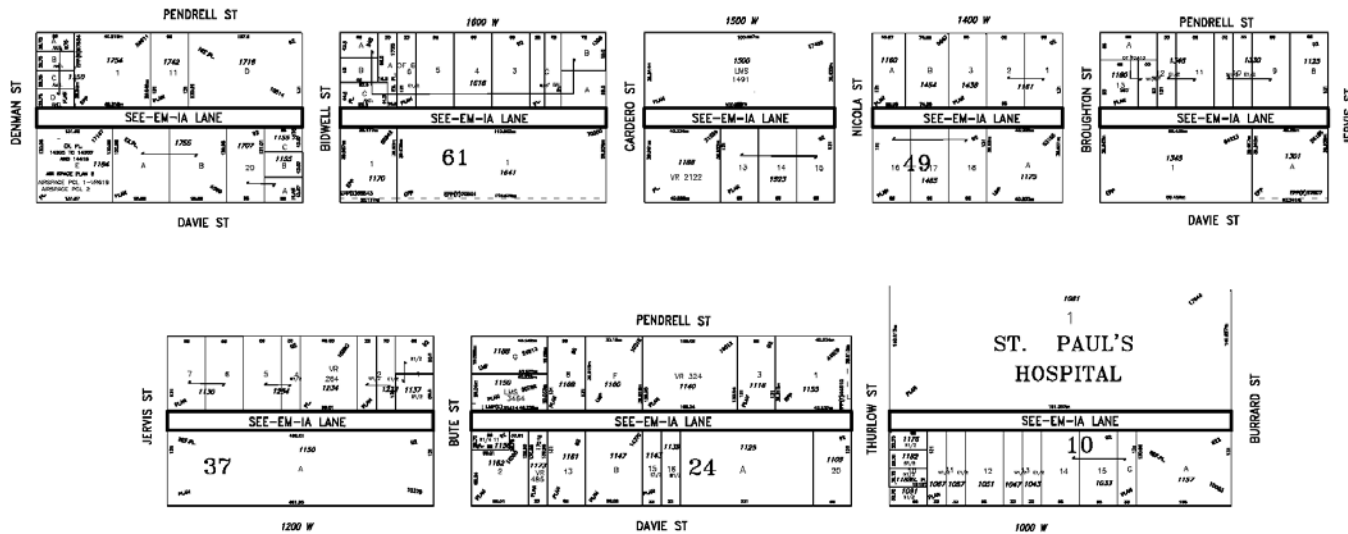
ENGINEERING SERVICES
September 27, 2017

Y:\LAND_SURVEY\JAS\Street Name\dwg\LF12078-ted northe Lane.dwg

LF12078

PLAN TO ACCOMPANY A BY-LAW TO AMEND STREET NAME BY-LAW No. 4054.

DRAWING NOT TO SCALE



JAS MAP:M-8 N-8,
M-9, N-9

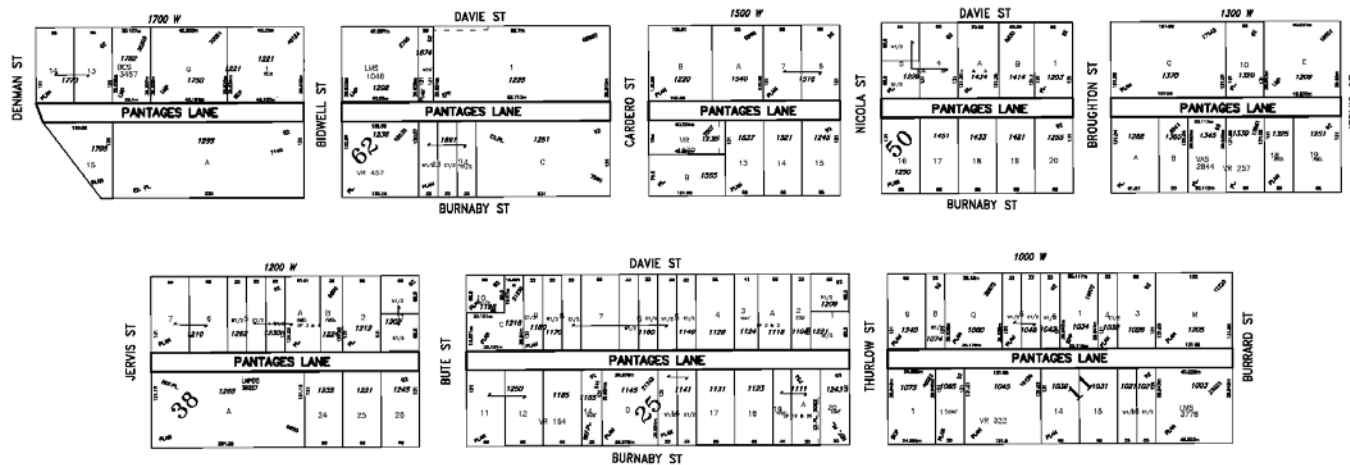
ENGINEERING SERVICES
August 24, 2017

Y:\LAND_SURVEY\JAS\Street Name\dwg\LF12070-SEE-EM-IA Lane.dwg

LF12070

PLAN TO ACCOMPANY A BY-LAW TO AMEND STREET NAME BY-LAW No. 4054.

DRAWING NOT TO SCALE



JAS MAP:M-8 N-8,
M-9, N-9

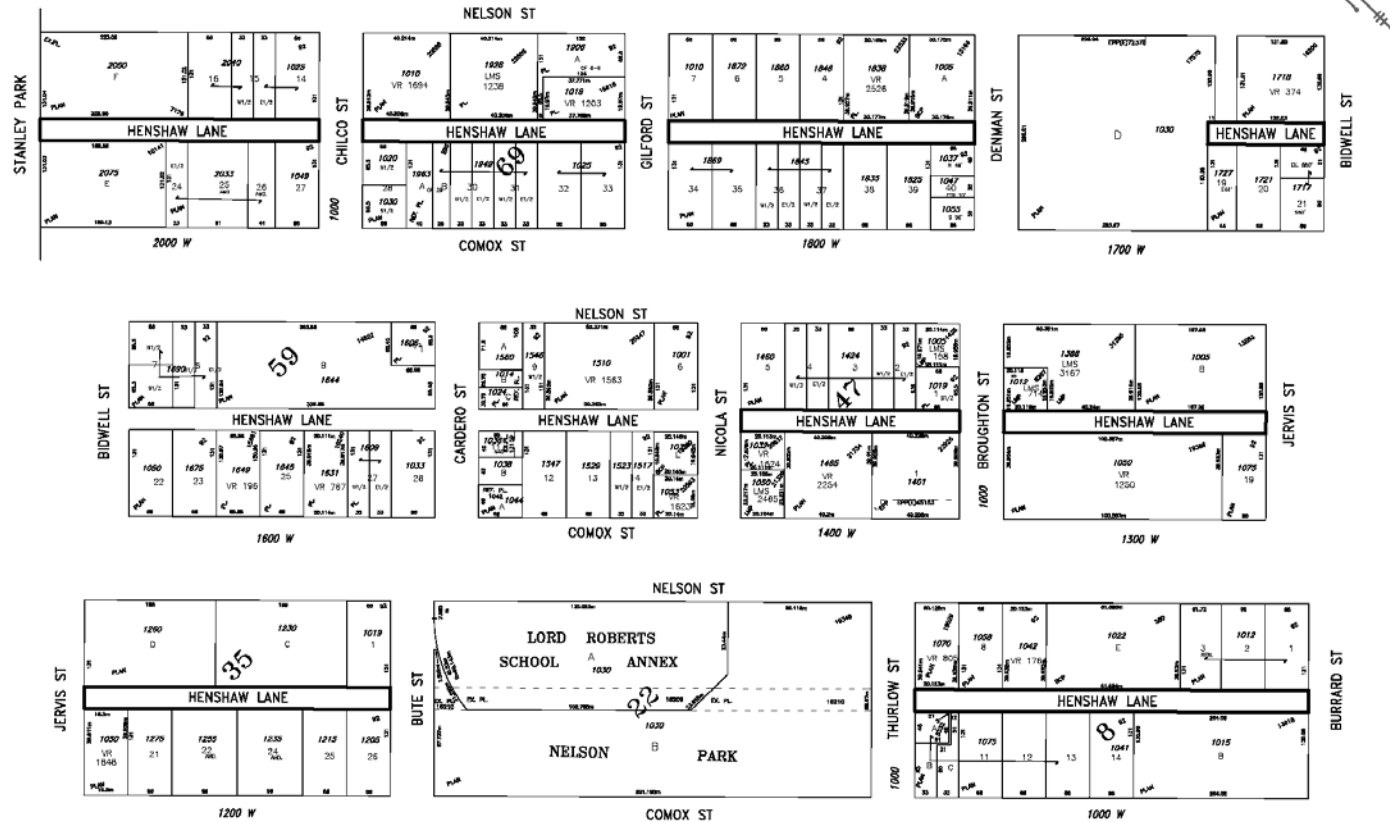
ENGINEERING SERVICES
September 27, 2017

Y:\LAND_SURVEY\JAS\Street Name\dwg\LF12080-Pantages Lane.dwg

LF12080

PLAN TO ACCOMPANY A BY-LAW TO AMEND STREET NAME BY-LAW No. 4054.

DRAWING NOT TO SCALE



JAS MAP:M-8 N-8,
M-9, N-9

ENGINEERING SERVICES
August 24, 2017

Y:\LAND_SURVEY\JAS\Street Name\dwg\LF12071-Henshaw Lane Ext.dwg

LF12071