

RM-2

District Schedule

1 INTENT AND OVERVIEW

1.1 Intent

The intent of this schedule is to permit residential development, including 3-storey apartment buildings, and to encourage open space and daylight access.

1.2 Overview

The table below provides an overview of the outright and conditional approval uses in the RM-2 district, categorized by the minimum site area required, where applicable. Applicable density, form and placement regulations in section 3 of this schedule are cross-referenced in the third column.

Minimum Site Area	Use	Density, Form and Placement Regulations
550 m ²	Multiple Dwelling	3.1
	Seniors Supportive or Independent Living Housing	3.1
	Rooming House	3.1
--	Duplex	3.2
	Single Detached House or Single Detached House with Secondary Suite	3.2
	Other uses in section 2.1 of this schedule	3.3

2 USE REGULATIONS

2.1 Outright and Conditional Approval Uses

All outright and conditional approval uses are subject to all other provisions of this by-law, including [Section 2](#), [Section 10](#) and [Section 11](#), and compliance with the regulations of this schedule including section [2.2](#).

The uses identified in the table below as outright approval uses are permitted in this district and will be issued a permit.

The uses identified in the table below as conditional approval uses may be approved in this district by the Director of Planning, with or without conditions, if the Director of Planning considers:

- (a) the intent of this schedule and all applicable Council policies and guidelines; and
- (b) the submission of any advisory group, property owner or tenant.

Uses are listed under their general land use category. Applicable use-specific regulations in section 2.2 of this schedule are cross-referenced in the third column. Cross-references to applicable use-specific regulations are provided for information purposes only and do not form part of this by-law.

Use	Approval	Use-Specific Regulations
Agricultural Uses		
Urban Farm - Class A	Conditional	
Cultural and Recreational Uses		
Club	Conditional	2.2.1
Community Centre or Neighbourhood House	Conditional	
Library, in combination with Community Centre	Conditional	
Park or Playground	Conditional	
Dwelling Uses		
Duplex	Outright	
Mixed-Use Residential Building	Conditional	2.2.2, 2.2.5
Multiple Conversion Dwelling, containing 2 dwelling units	Outright	2.2.3
Multiple Conversion Dwelling, not permitted as an outright approval use and resulting from the conversion of a building existing as of June 18, 1956	Conditional	2.2.4, 2.2.5
Multiple Dwelling	Conditional	2.2.5
Rooming House	Outright	
Seniors Supportive or Independent Living Housing	Conditional	
Single Detached House	Outright	
Single Detached House with Secondary Suite	Conditional	
Institutional Uses		
Ambulance Station	Conditional	
Child Day Care Facility	Conditional	
Church	Conditional	
Community Care or Assisted Living Facility - Class A	Outright	2.2.6
Community Care or Assisted Living Facility - Class B	Conditional	
Group Residence	Conditional	

Use	Approval	Use-Specific Regulations
Hospital	Conditional	
Public Authority Use, essential in this district	Conditional	
School - Elementary or Secondary	Conditional	
Social Service Centre	Conditional	
Parking Uses		
Parking Area, ancillary to a principal use on an adjacent site	Conditional	
Retail Uses		
Farmers' Market	Conditional	2.2.7
Neighbourhood Grocery Store	Conditional	
Public Bike Share	Conditional	
Shared E-Scooter System	Conditional	
Service Uses		
Bed and Breakfast Accommodation	Conditional	
Short Term Rental Accommodation	Conditional	
Utility and Communication Uses		
Public Utility	Conditional	
uncategorized		
Accessory Buildings, customarily ancillary to any use listed in this section 2.1	Outright	2.2.8
Accessory Buildings, customarily ancillary to any use listed in this section 2.1 and not permitted as an outright approval use	Conditional	
Accessory Uses, customarily ancillary to any outright approval use listed in this section 2.1	Outright	
Accessory Uses, customarily ancillary to any conditional approval use listed in this section 2.1	Conditional	
Deposition or extraction of material, which alters the configuration of the land	Conditional	

2.2 Use-Specific Regulations

- 2.2.1 Club may be permitted if no commercial activities are carried on and the use does not adversely impact dwelling uses.
- 2.2.2 The only non-dwelling use permitted in a mixed-use residential building is neighbourhood grocery store.
- 2.2.3 Multiple conversion dwelling containing 2 dwelling units is permitted as an outright approval use if:

- (a) there are no additions to the building;
- (b) no housekeeping or sleeping units are created; and
- (c) no development permit is issued until the requisite permits required by other by-laws that relate to design, construction and safety of buildings are issuable.

2.2.4 Multiple conversion dwelling that is not permitted as an outright approval use, resulting from the conversion of a building existing as of June 18, 1956, may be permitted as a conditional approval use if:

- (a) the Director of Planning considers the quality and liveability of the resulting units, the suitability of the building for conversion in terms of age and size, and the impact of the conversion on adjacent properties and character of the area; and
- (b) building additions resulting in a total floor space ratio greater than 0.60 are in keeping with the character of the building.

2.2.5 Development on any site consisting of 3 or more dwelling units that:

- (a) requires the demolition, or change of use or occupancy of a rental housing unit on that site; or
- (b) would have required such demolition, or change of use or occupancy had a person, during the 3 years preceding the date of application for a development permit, not demolished 1 or more rental housing units or changed their use or occupancy,

is subject to the [Rental Housing Stock Official Development Plan](#).

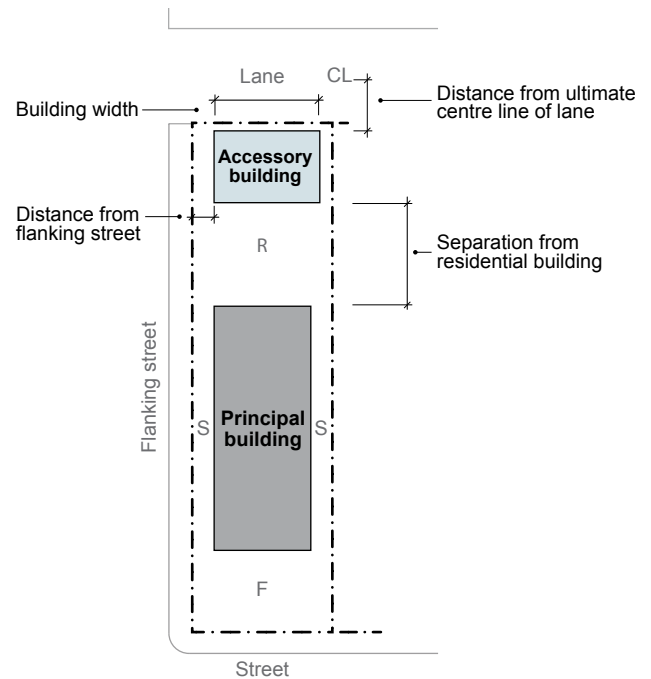
2.2.6 Community care or assisted living facility - class A is subject to the regulations, variations and relaxations that apply to single detached house.

2.2.7 Farmers' market may be permitted if the Director of Planning considers the appropriateness of the use with respect to compatibility with nearby sites, parking, traffic, noise, hours of operation, size of facility and pedestrian amenity.

2.2.8 Accessory buildings customarily ancillary to any use listed in section 2.1 of this schedule are permitted as an outright approval use if:

- (a) no accessory building exceeds 3.7 m in height measured to:
 - (i) the highest point of a flat roof,

Diagram: Building placement for accessory building



CL	Centre line	F	Front yard
R	Rear yard	- - -	Property line
S	Side yard		

- (ii) the deck line of a mansard roof, or
 - (iii) the mean height between the eaves and the ridge of a gable, hip or gambrel roof, provided that no portion of an accessory building exceeds 4.6 m in building height;
- (b) all accessory buildings are located:
- (i) in the rear yard,
 - (ii) at least 3.1 m from the ultimate centre line of any rear or flanking lane, and
 - (iii) at least the width of the required side yard from a flanking street;
- (c) the total floor area of all accessory buildings, measured to the extreme outer limits of the building, does not exceed 35% of the minimum rear yard required in this schedule, or 48 m², whichever is greater;
- (d) the combined building width for all accessory buildings does not exceed 67% of the width of the site at the rear property line; and
- (e) the separation distance from any residential building is at least 3.7 m.

3 DENSITY, FORM AND PLACEMENT REGULATIONS

This section contains density, form and placement regulations organized by use.

3.1 Multiple Dwelling, Seniors Supportive or Independent Living Housing, and Rooming House

Multiple dwelling, seniors supportive or independent living housing, and rooming house are subject to the following regulations.

3.1.1 Density and Floor Area

3.1.1.1 The maximum floor space ratio is 0.75, except that the permitted floor space ratio may be increased:

- (a) by an amount equal to 0.009 for each 1% or fraction of a percent that the site coverage is below 50%;
- (b) where the site area exceeds 837 m² and the frontage of the site is at least 22.8 m, by an amount equal to 0.0015 multiplied by each 9.3 m² of site area over 837 m², provided this increase does not exceed 0.20; and
- (c) where parking spaces are provided within the outermost walls of a building or underground, but in no case with the floor of the parking above the highest point of the finished grade around the building, by an amount equal to 0.15.

3.1.2 Building Form and Placement

Regulations	RM-2
3.1.2.1 Minimum site area	550 m ²
3.1.2.2 Maximum site area	3000 m ²
3.1.2.3 Maximum building height	10.7 m
3.1.2.4 Minimum front yard depth	6.1 m
3.1.2.5 Minimum side yard width	2.1 m
3.1.2.6 Minimum rear yard depth	10.7 m

Site Area

3.1.2.7 The Director of Planning may reduce the minimum site area to 500 m² if the lot was on record in the Land Title Office prior to September 7, 1965.

Building Height

3.1.2.8 The Director of Planning may increase the maximum building height to a height not exceeding 11.9 m.

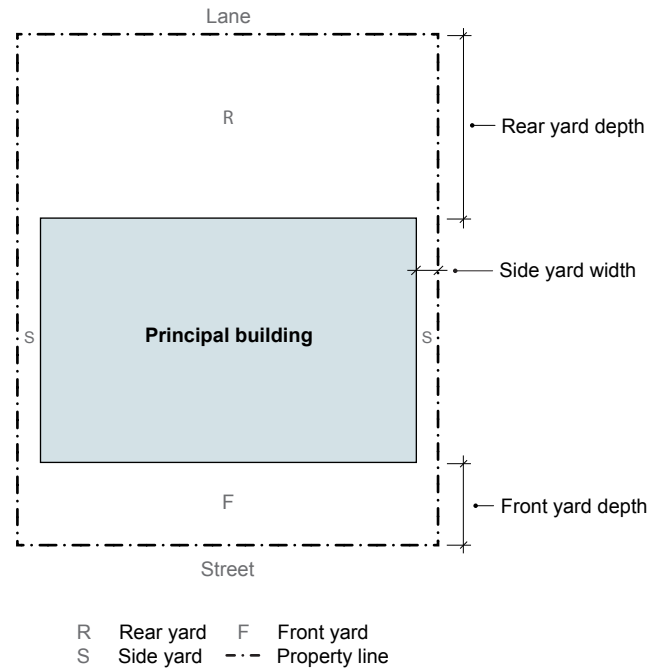
Side Yard

3.1.2.9 Despite the minimum side yard width in section 3.1.2.5 above, in the case of a corner site, the minimum width of an exterior side yard is 20% of the width of the site, except that it must not be less than 3.0 m in width and need not be more than 6.0 m in width.

Rear Yard

3.1.2.10 Despite the minimum rear yard depth in section 3.1.2.6 above, where the rear of the site abuts a lane, the required minimum rear yard depth will be decreased by the lane width between the rear property line and the ultimate centre line of the lane.

Diagram: Building placement for multiple dwelling, seniors supportive or independent living housing and rooming house



3.2 Duplex, Single Detached House, and Single Detached House with Secondary Suite

Duplex, single detached house, and single detached house with secondary suite are subject to the following regulations.

3.2.1 Density and Floor Area

3.2.1.1 The maximum floor space ratio is 0.60.

3.2.2 Building Form and Placement

Regulations	RM-2
3.2.2.1 Maximum building height	10.7 m
3.2.2.2 Minimum front yard depth	6.1 m
3.2.2.3 Minimum side yard width where the site width:	
(a) does not exceed 15.0 m	10% of the site width
(b) exceeds 15.0 m	1.5 m
3.2.2.4 Minimum rear yard depth	10.7 m

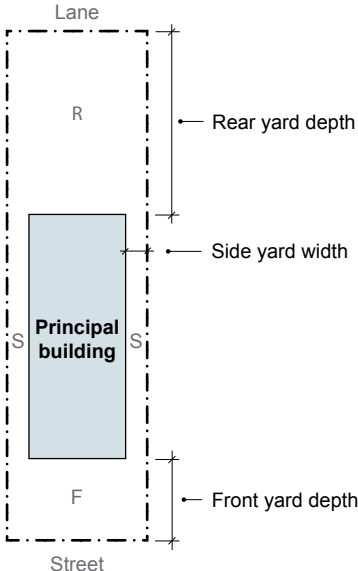
Building Height

3.2.2.5 The Director of Planning may increase the maximum building height to a height not exceeding 11.9 m.

Rear Yard

3.2.2.6 Despite the minimum rear yard depth in section [3.2.2.4](#) above, where the rear of the site abuts a lane, the required minimum rear yard depth will be decreased by the lane width between the rear property line and the ultimate centre line of the lane.

Diagram: Building placement for duplex, single detached house and single detached house with secondary suite



R Rear yard F Front yard
S Side yard - - - Property line

3.3 Other Uses

Uses not regulated by sections 3.1 and 3.2 of this schedule are subject to the following regulations.

3.3.1 Density and Floor Area

- 3.3.1.1 The maximum floor space ratio is 0.75, except that the permitted floor space ratio may be increased:
- (a) by adding an amount equal to 0.009 for each 1% or fraction of a percent that the site coverage is below 50%;
 - (b) where the site area exceeds 837 m² and the frontage of the site is at least 22.8 m, by adding an amount equal to 0.0015 multiplied by each 9.3 m² of the site area over 837 m², provided this increase does not exceed 0.20; and
 - (c) where parking spaces are provided within the outermost walls of a building or underground, but in no case with the floor of the parking above the highest point of the finished grade around the building, by adding an amount equal to 0.15.

3.3.2 Building Form and Placement

Regulations	RM-2
3.3.2.1 Maximum building height	10.7 m
3.3.2.2 Minimum front yard depth	6.1 m
3.3.2.3 Minimum side yard width	2.1 m
3.3.2.4 Minimum rear yard depth	10.7 m

Building Height

- 3.3.2.5 The Director of Planning may increase the maximum building height to a height not exceeding 11.9 m.

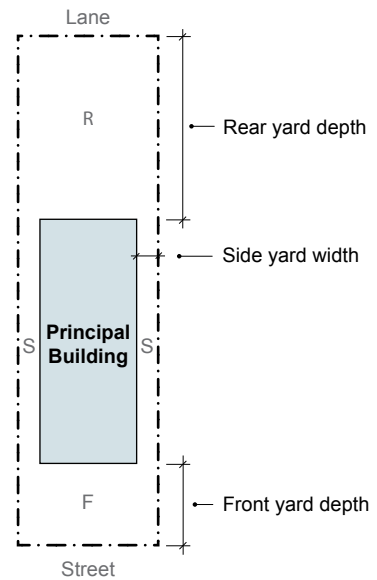
Side Yard

- 3.3.2.6 Despite the minimum side yard width in section [3.3.2.3](#) above, in the case of a corner site, the minimum width of an exterior side yard is 20% of the width of the site, except that it must not be less than 3.0 m in width and need not be more than 6.0 m in width.

Rear Yard

3.3.2.7 Despite the minimum rear yard depth in section 3.3.2.4 above, where the rear of the site abuts a lane, the required minimum rear yard depth will be decreased by the lane width between the rear property line and the ultimate centre line of the lane.

Diagram: Building placement for principal building



R Rear yard F Front yard
S Side yard - - - Property line

4 GENERAL REGULATIONS

All uses in this district are subject to the following regulations.

4.1 Computation of Floor Area

4.1.1 Computation of floor area must include:

- (a) all floors having a minimum ceiling height of 1.2 m, including earthen floor, both above and below ground level, measured to the extreme outer limits of the building including accessory buildings; and
- (b) stairways, fire escapes, elevator shafts and other features that the Director of Planning considers similar to the foregoing, measured by their gross cross-sectional areas and included in the measurements for each floor at which they are located.

4.1.2 Computation of floor area must exclude:

- (a) balconies and decks, and any other appurtenances that the Director of Planning considers similar to the foregoing, provided that the total area of these exclusions does not exceed 12% of the permitted floor area for multiple dwellings and 8% of the permitted floor area for all other uses;
- (b) patios and roof decks, if the Director of Planning considers the impact on privacy and overlook;
- (c) floors or portion of floors used for off-street parking and loading, the taking on or discharging of passengers, bicycle storage, heating and mechanical equipment, or uses which in the opinion of the Director of Planning are similar to the foregoing, which are:
 - (i) at or below the base surface, provided that the maximum exclusion for a parking space does not exceed 7.3 m in length, or
 - (ii) above the base surface and where developed as off-street parking are located in an accessory building situated in the rear yard, provided that the maximum exclusion for a parking space does not exceed 7.3 m in length;
- (d) child day care facilities to a maximum floor area of 10% of the permitted floor area, if the Director of Planning is satisfied that there is a need for a child day care facility in the immediate neighbourhood;
- (e) areas of undeveloped floors that are located:
 - (i) above the highest storey or partial storey and to which there is no permanent means of access other than a hatch, or
 - (ii) adjacent to a storey or partial storey with a ceiling height of less than 1.2 m;
- (f) all residential storage area above or below base surface, except that if the residential storage area above base surface exceeds 3.7 m² per dwelling unit, there will be no exclusion for any of the residential storage area above base surface for that unit;
- (g) above grade floor area built as open to below, designed in combination with venting skylights, opening clerestory windows or other features that, in the opinion of the Director of Planning, reduce

energy consumption or improve natural light and ventilation to a maximum exclusion of 1% of permitted floor area;

- (h) entries, porches and verandahs, and covered porches above the first storey if:
 - (i) the side facing the street or rear property line is open or protected by guards that do not exceed the required minimum height, and
 - (ii) the total area of these exclusions, when combined with the balcony and deck exclusions under section [4.1.2\(a\)](#) above, does not exceed 16% of the permitted floor area for multiple dwellings and 13% of the permitted floor area for all other uses; and
- (i) unconditioned floor areas with a ceiling height or height to the underside of joists of less than 2.0 m, located below the floors of entries, porches and verandahs complying with section [4.1.2\(h\)](#) above, to which there is no access from the interior of the building.

4.2 Site Coverage

- 4.2.1 The maximum site coverage for any portion of the site used as parking area is 30%, except where the principal use of the site is a parking area.

4.3 Access to Natural Light

- 4.3.1 Each habitable room must have at least 1 window on an exterior wall of a building.
- 4.3.2 For the purposes of section [4.3.1](#) above, habitable room means any room except a bathroom or kitchen.